



RECEIVED #3

2017 APR 11 AM 11:14

OFFICE OF THE CITY CLERK

CITY OF CHICAGO ANNA VALENCIA

OFFICE OF THE CITY CLERK

NOTICE OF INTENT FORM

1. Submit a complete and accurate description of the precinct you wish to restrict.

The description of the precinct boundaries of the 18 Precinct of the 23 Ward of the City of Chicago in the County of Cook and the State of Illinois, as such precinct existed as of the last General Election, is as follows:

please see attached

2. Please select the scope of restriction sought for the 18 Precinct of the 23 Ward:

A: Restricting Shared Housing Units and Vacation Rentals

- Restrict all new or additional shared housing units AND vacation rentals.
Restrict all new or additional shared housing units.
Restrict all new or additional vacation rentals.

OR

B: Restricting Shared Housing Units and Vacation Rentals that are NOT their owner's Primary Residence:

- Restrict all new or additional shared housing units AND vacation rentals that ARE NOT their owner's or tenant's primary residence.
Restrict all new or additional shared housing units that ARE NOT their owner's or tenant's primary residence
Restrict all new or additional vacation rentals that ARE NOT their owner's or tenant's primary residence.

Jason Jesse
Petitioner Name

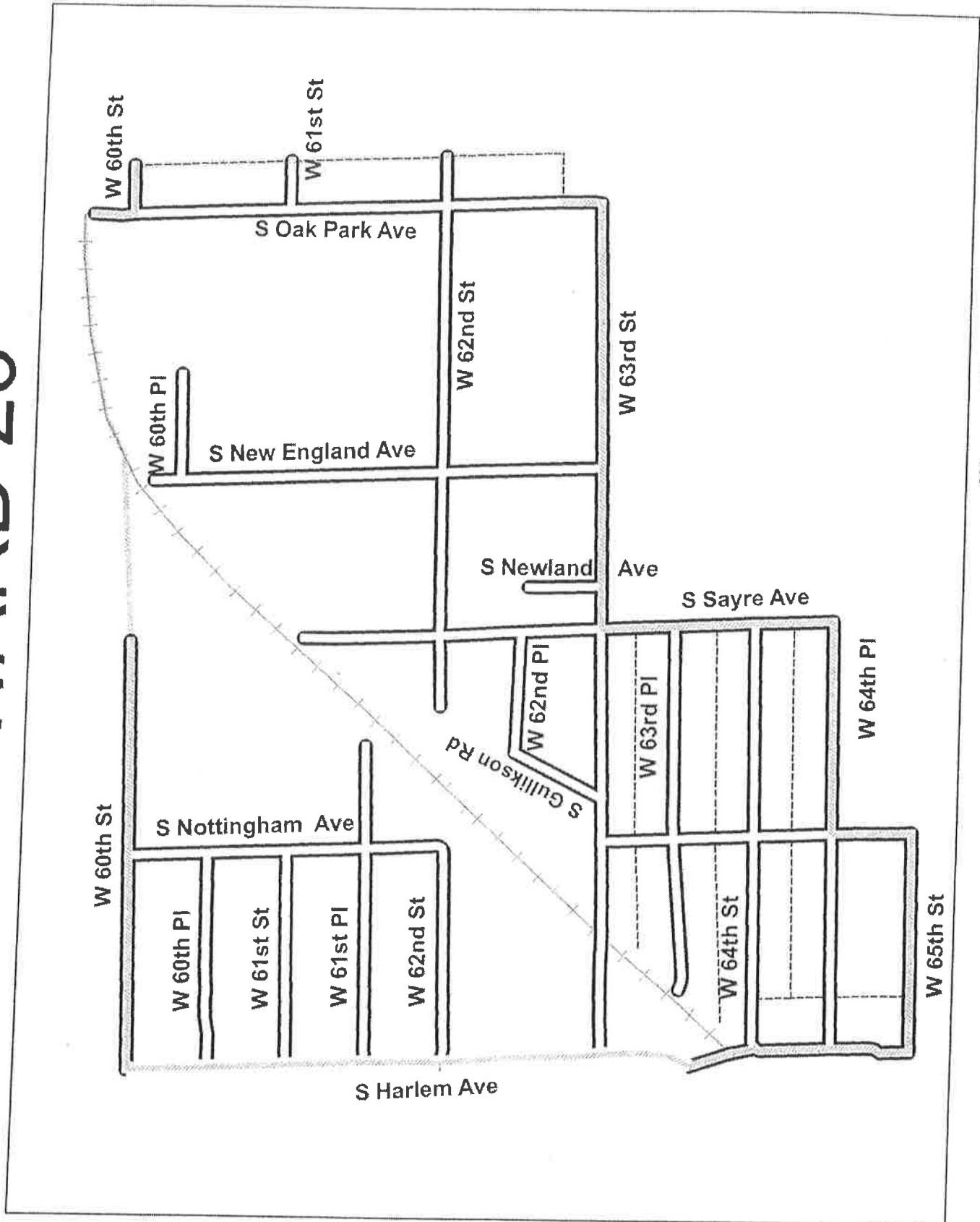
Signature










4-11-17
Date

PCT 18 WARD 23

Beginning at the intersection of S. Harlem Av. and W. 60th St., thence east on W. 60th St. and W. 60th St. (extended) to the Branch of C R.R., thence northeast, and east on the Branch of C R.R. to S. Oak Park Av., thence south on S. Oak Park Av. to W. 60th St., thence east on W. 60th St. to the alley east of S. Oak Park Av., thence south on the alley east of S. Oak Park Av. to the alley south of W. 62nd St., thence west on the alley south of W. 62nd St. to S. Oak Park Av., thence south on S. Oak Park Av. to W. 63rd St., thence west on W. 63rd St. to S. Sayre Av., thence south on S. Sayre Av. to W. 64th Pl., thence west on W. 64th Pl. to S. Nottingham Av., thence south on S. Nottingham Av. to W. 65th St. ,thence west on W. 65th St. to S. Harlem Av., and northerly on S. Harlem Av. to the place of beginning.

PCT 18 WARD 23



- Legend**
-  Precinct Boundary
 -  Freeway
 -  Major Street
 -  Local Street
 -  Service Drive
 -  Ramp
 -  Alley
 -  Streams
 -  Railroad

Board of Elections
 City of Chicago
 69 W Washington, Suite 600
 Chicago, IL 60602
 312-269-7900
www.chicagoelections.com

September 19, 2012

