



RECEIVED  
#3

2017 APR 11 AM 11:14

OFFICE OF THE CITY CLERK  
CITY OF CHICAGO  
ANNA VALENCIA

OFFICE OF THE  
CITY CLERK

**NOTICE OF INTENT FORM**

**1. Submit a complete and accurate description of the precinct you wish to restrict.**

The description of the precinct boundaries of the 22 Precinct of the 23 Ward of the City of Chicago in the County of Cook and the State of Illinois, as such precinct existed as of the last General Election, is as follows:

*please see attached*

**2. Please select the scope of restriction sought for the 22 Precinct of the 23 Ward:**

**A: Restricting Shared Housing Units and Vacation Rentals**

- Restrict all new or additional *shared housing units AND vacation rentals*.
- Restrict all new or additional *shared housing units*.
- Restrict all new or additional *vacation rentals*.

OR

**B: Restricting Shared Housing Units and Vacation Rentals that are NOT their owner's Primary Residence:**

- Restrict all new or additional *shared housing units AND vacation rentals* that ARE NOT their owner's or tenant's primary residence.
- Restrict all new or additional *shared housing units* that ARE NOT their owner's or tenant's primary residence
- Restrict all new or additional *vacation rentals* that ARE NOT their owner's or tenant's primary residence.

Samantha Soukel      *Samantha Soukel*      4/11/17  
 Petitioner Name                      Signature                      Date










## PCT 22 WARD 23

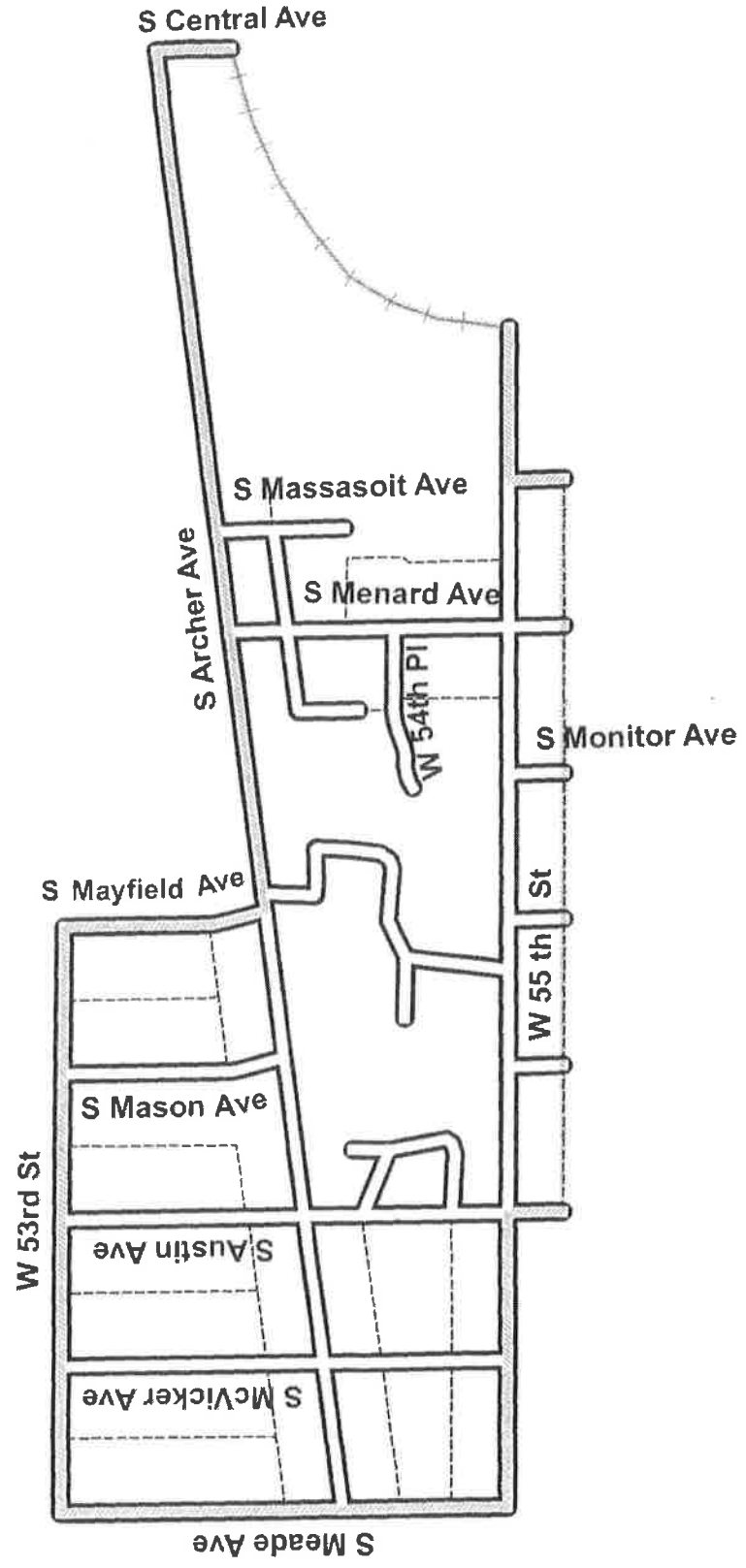
Beginning at the intersection of S. Meade Av. and W. 53<sup>rd</sup> St., thence east on W. 53<sup>rd</sup> St. to S. Mayfield Av., thence south on S. Mayfield Av. to S. Archer Av. , thence east on S. Archer Av. to S. Central Av., thence south on S. Central Av. to the Indiana Harbor Belt R.R., thence southerly on the Indiana Harbor Belt R.R. to W. 55<sup>th</sup> St., thence west on W. 55<sup>th</sup> St. to S. Massasoit Av., thence south on S. Massasoit Av. to the alley south of W. 55<sup>th</sup> St., thence west on the alley south of W. 55<sup>th</sup> St. to S. Austin Av., thence north on S. Austin Av. to W. 55<sup>th</sup> St., thence west on W. 55<sup>th</sup> St. to S. Meade Av., and north on S. Meade Av. to the place of beginning.

# PCT 22 WARD 23



## Legend

-  Precinct Boundary
-  Freeway
-  Major Street
-  Local Street
-  Service Drive
-  Ramp
-  Alley
-  Streams
-  Railroad



Board of Elections  
 City of Chicago  
 69 W Washington, Suite 600  
 Chicago, IL 60602  
 312-269-7900  
[www.chicagoelections.com](http://www.chicagoelections.com)

September 19, 2012

