




OFFICE OF THE CITY CLERK
CITY OF CHICAGO
ANNA VALENCIA

RECEIVED #3
2017 JUL 28 PM 12:50
OFFICE OF THE CITY CLERK

NOTICE OF INTENT FORM

1. Submit a complete and accurate description of the precinct you wish to restrict.

The description of the precinct boundaries of the 22 Precinct of the 44 Ward of the City of Chicago in the County of Cook and the State of Illinois, as such precinct existed as of the last General Election, is as follows:



2. Please select the scope of restriction sought for the 22 Precinct of the 44 Ward:

A: Restricting Shared Housing Units and Vacation Rentals

- Restrict all new or additional *shared housing units AND vacation rentals*.
- Restrict all new or additional *shared housing units*.
- Restrict all new or additional *vacation rentals*.

OR

B: Restricting Shared Housing Units and Vacation Rentals that are NOT their owner's Primary Residence:

- Restrict all new or additional *shared housing units AND vacation rentals* that **ARE NOT** their owner's or tenant's primary residence.
- Restrict all new or additional *shared housing units* that **ARE NOT** their owner's or tenant's primary residence
- Restrict all new or additional *vacation rentals* that **ARE NOT** their owner's or tenant's primary residence.

Merry MARWIG
Petitioner Name

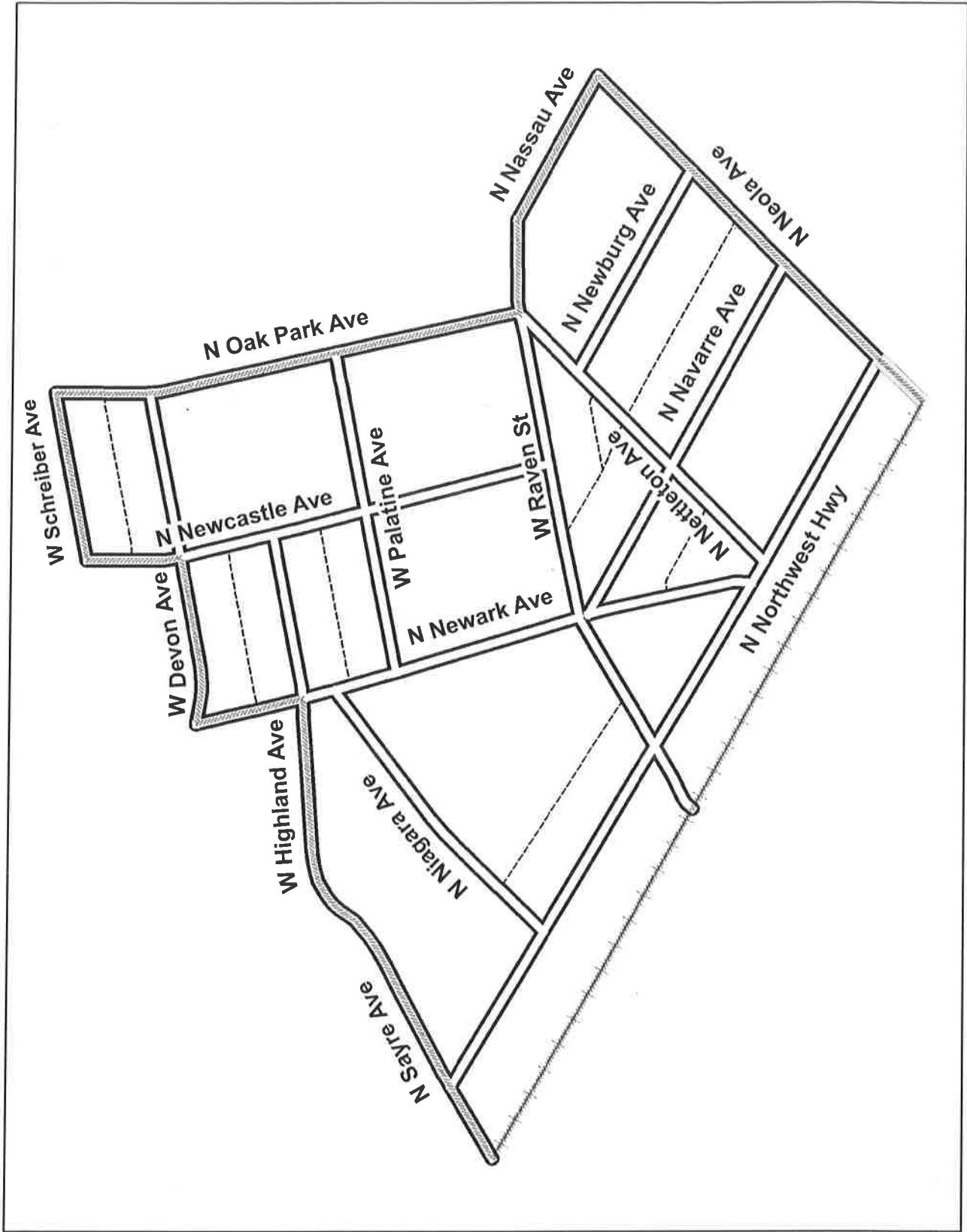
Merry Marwig
Signature

28 July 2017
Date










PCT 22 WARD 41

Beginning at the intersection of the Chicago and North Western RR and N. Sayre Av., thence northeast on N. Sayre Av. to W. Highland Av., thence east on W. Highland Av. to N. Newark Av., thence north on N. Newark Av. to W. Devon Av., thence east on W. Devon Av. to N. Newcastle Av., thence northeast on N. Newcastle Av. to W. Schreiber Av., thence east on W. Schreiber Av. to N. Oak Park Av., thence south on N. Oak Park Av. to W. Raven St., thence east on W. Raven St. to N. Nassau Av., thence southeast on N. Nassau Av. to N. Neola AV., thence southwest on N. Neola Av. to the Chicago and North Western RR, and thence northwest on the Chicago and North Western RR to the place of beginning.

PCT 22 WARD 41



Legend

-  Precinct Boundary
-  Freeway
-  Major Street
-  Local Street
-  Service Drive
-  Ramp
-  Alley
-  Streams
-  Railroad

Board of Elections
 City of Chicago
 69 W Washington, Suite 600
 Chicago, IL 60602
 312-269-7900

www.chicagoelections.com

September 19, 2012

August 20, 2013

660 330 0 660 Feet