



City of Chicago



O2017-3896

Office of the City Clerk

Document Tracking Sheet

Meeting Date:	5/24/2017
Sponsor(s):	Quinn (13)
Type:	Ordinance
Title:	Designation of 21st Precinct of 13th Ward as Restricted Residential Zone prohibiting additional shared housing units and vacation rentals
Committee(s) Assignment:	Committee on Zoning, Landmarks and Building Standards

Zoning

ORDINANCE

WHEREAS, Chapter 4-17 of the Municipal Code of Chicago authorizes the establishment of Restricted Residential Zones pursuant to an opt-out process, which requires a petition to trigger an ordinance; and

WHEREAS, The requisite procedural requirements have been met; now, therefore,

BE IT ORDAINED BY THE CITY COUNCIL OF THE CITY OF CHICAGO:

SECTION 1. Pursuant to Sections 4-17-020 and 4-17-040 of the Municipal Code of Chicago ("Code"), the 21st Precinct of the 13th Ward, as described herein, is hereby designated as a Restricted Residential Zone within the meaning of Chapter 4-17 of the Code. All new or additional shared housing units and vacation rentals shall be prohibited within the boundaries of such 21st Precinct, with such boundaries beginning at the southeast intersection of South Newcastle Avenue and West 57th Street, thence east on the south side of West 57th Street to the west side of South Natoma Avenue, thence south on the west side of South Natoma Avenue to the Indiana Harbor Belt Railroad, thence west on the Indiana Harbor Belt Railroad to the east side of South Newcastle Avenue, and thence north on the east side of South Newcastle Avenue to the place of beginning.

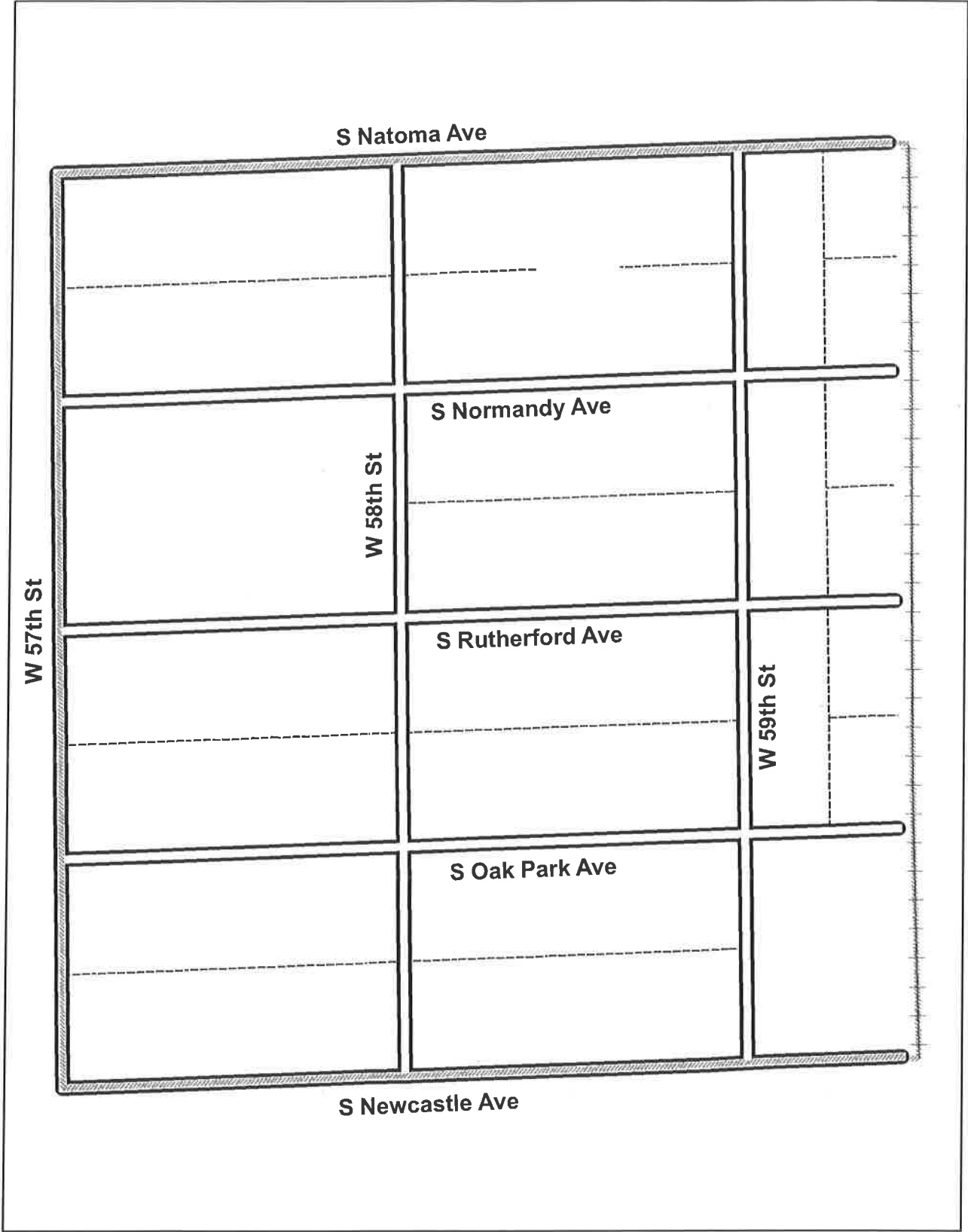
SECTION 2. This ordinance shall take full force and effect upon its passage and publication, and shall remain in effect for four years following its effective date.


Alderman Marty Quinn, 13th Ward



PCT 21 WARD 13

Beginning at the intersection of S. Newcastle Av. and W. 57th St., thence east on W. 57th St. to S. Natoma Av., thence south on S. Natoma Av. to the Indiana Harbor Belt R.R., thence west on the Indiana Harbor Belt R.R. to S. Newcastle Av., and thence north on S. Newcastle Av. to the place of beginning.

PCT 21 WARD 13



Legend

-  Precinct Boundary
-  Freeway
-  Major Street
-  Local Street
-  Service Drive
-  Ramp
-  Alley
-  Streams
-  Railroad

Board of Elections
 City of Chicago
 69 W Washington, Suite 600
 Chicago, IL 60602
 312-269-7900
www.chicagoelections.com

370 185 0 370 Feet

September 19, 2012