



City of Chicago



O2017-4863

Office of the City Clerk

Document Tracking Sheet

Meeting Date: 6/28/2017

Sponsor(s): Quinn (13)

Type: Ordinance

Title: Designation of 22nd Precinct of 13th Ward as Restricted Residential Zone prohibiting additional shared housing units and vacation rentals

Committee(s) Assignment: Committee on License and Consumer Protection

Licensing

ORDINANCE


WHEREAS, Chapter 4-17 of the Municipal Code of Chicago authorizes the establishment of Restricted Residential Zones pursuant to an opt-out process, which requires a petition to trigger an ordinance; and

WHEREAS, The requisite procedural requirements have been met; now, therefore,

BE IT ORDAINED BY THE CITY COUNCIL OF THE CITY OF CHICAGO:

SECTION 1. Pursuant to Sections 4-17-020 and 4-17-040 of the Municipal Code of Chicago (“Code”), the 22nd Precinct of the 13th Ward, as described herein, is hereby designated as a Restricted Residential Zone within the meaning of Chapter 4-17 of the Code. All new or additional shared housing units and vacation rentals shall be prohibited within the boundaries of such 22nd Precinct, with such boundaries beginning at the southeast intersection of South Narragansett Avenue and West 57th Street (extended through Wentworth Park), thence east on the south side of West 57th Street (extended through Wentworth Park) to the west side of South Merrimac Avenue, thence south on the west side of South Merrimac Avenue to the south side of West 58th Street, thence east on the south side of West 58th Street to the west side of South Moody Avenue, thence south on the west side of South Moody Avenue to the Indiana Harbor Belt Railroad, thence west on the Indiana Harbor Belt Railroad to the east side of South Narragansett Avenue, and thence north on the east side of South Narragansett Avenue to the place of beginning.

SECTION 2. This ordinance shall take full force and effect upon its passage and publication, and shall remain in effect for four years following its effective date.

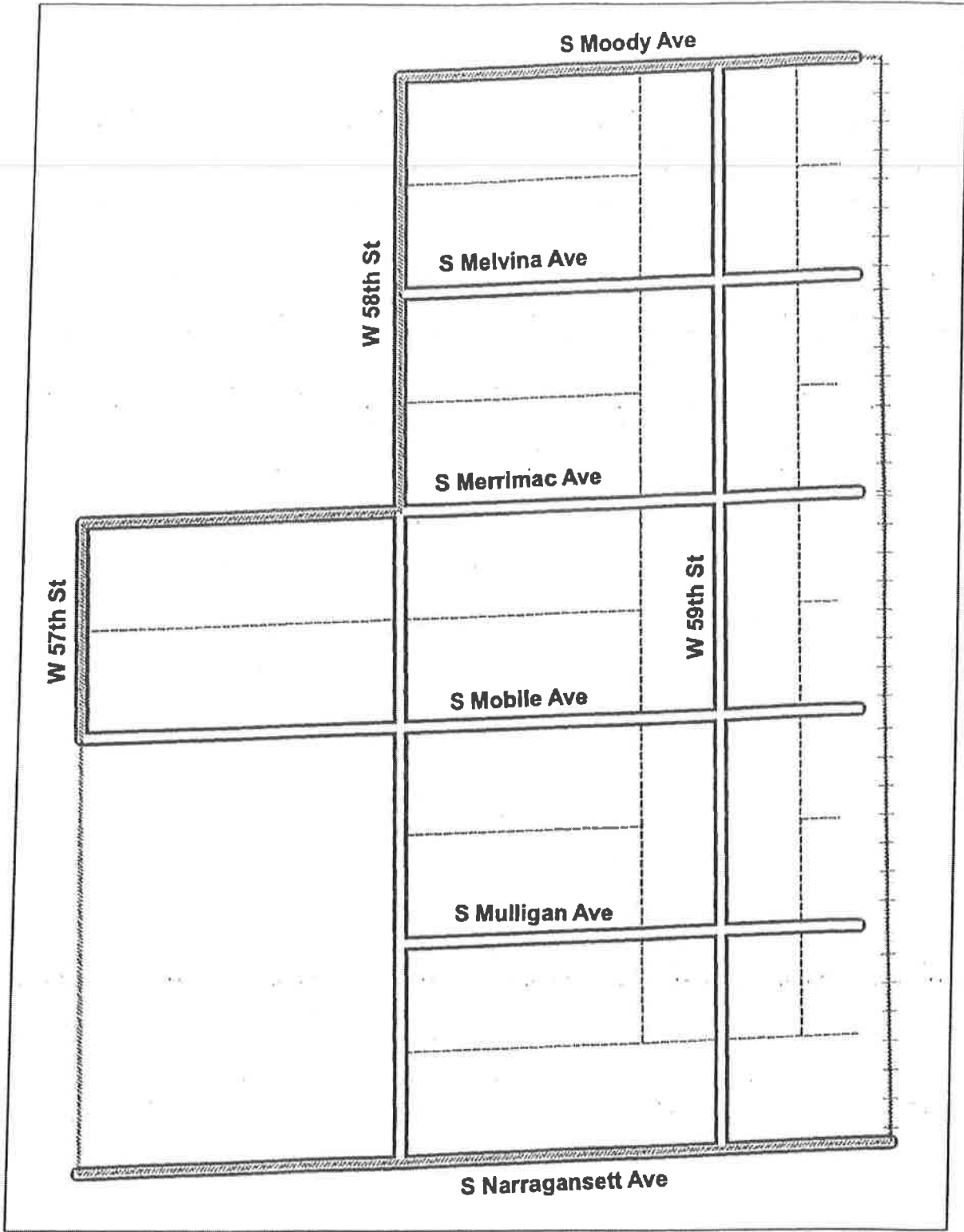


Alderman Marty Quinn, 13th Ward


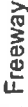







PCT 22 WARD 13

Beginning at the intersection of S. Narragansett Av. and W. 57th St., (extended) thence east on W. 57th St. (extended) and W. 57th St. to S. Merrimac Av., thence south on S. Merrimac Av. to W. 58th St., thence east on W. 58th St. to S. Moody Av., thence south on S. Moody Av. to the Indiana Harbor Belt R.R., thence west on the Indiana Harbor Belt R.R. to S. Narragansett Av., and thence north on S. Narragansett Av. to the place of beginning.

PCT 22 WARD 13



Legend

-  Precinct Boundary
-  Freeway
-  Major Street
-  Local Street
-  Service Drive
-  Ramp
-  Alley
-  Streams
-  Railroad

Board of Elections
 City of Chicago
 69 W Washington, Suite 600
 Chicago, IL 60602
 312-269-7900
www.chicagoelections.com

September 19, 2012

