



City of Chicago



O2017-4862

Office of the City Clerk

Document Tracking Sheet

Meeting Date:	6/28/2017
Sponsor(s):	Quinn (13)
Type:	Ordinance
Title:	Designation of 20th Precinct of 13th Ward as Restricted Residential Zone prohibiting additional shared housing units and vacation rentals
Committee(s) Assignment:	Committee on License and Consumer Protection

Licensing

ORDINANCE

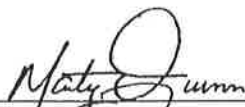
WHEREAS, Chapter 4-17 of the Municipal Code of Chicago authorizes the establishment of Restricted Residential Zones pursuant to an opt-out process, which requires a petition to trigger an ordinance; and

WHEREAS, The requisite procedural requirements have been met; now, therefore,

BE IT ORDAINED BY THE CITY COUNCIL OF THE CITY OF CHICAGO:

SECTION 1. Pursuant to Sections 4-17-020 and 4-17-040 of the Municipal Code of Chicago (“Code”), the 20th Precinct of the 13th Ward, as described herein, is hereby designated as a Restricted Residential Zone within the meaning of Chapter 4-17 of the Code. All new or additional shared housing units and vacation rentals shall be prohibited within the boundaries of such 20th Precinct, with such boundaries beginning at the southeast intersection of South Nashville Avenue and the 59th Street Line of the Belt Railway Company of Chicago, thence east on the 59th Street line of the Belt Railway Company of Chicago to the west side of South Narragansett Avenue, thence south on the west side of South Narragansett Avenue to the north side of West 60th Street, thence west on the north side of West 60th Street to the west side of South Nagle Avenue, thence south on the west side of South Nagle Avenue to the south side of West 61st Street, thence east on the south side of West 61st Street to the west side of South Narragansett Avenue, thence south on the west side of South Narragansett Avenue to the north side of West 62nd Street, thence west on the north side of West 62nd Street to the east side of South Neenah Avenue, thence north on the east side of South Neenah Avenue to the north side of West 61st Street, thence west on the north side of West 61st Street to the east side of South Nashville Avenue, thence north on the east side of South Nashville Avenue to the place of beginning.

SECTION 2. This ordinance shall take full force and effect upon its passage and publication, and shall remain in effect for four years following its effective date.

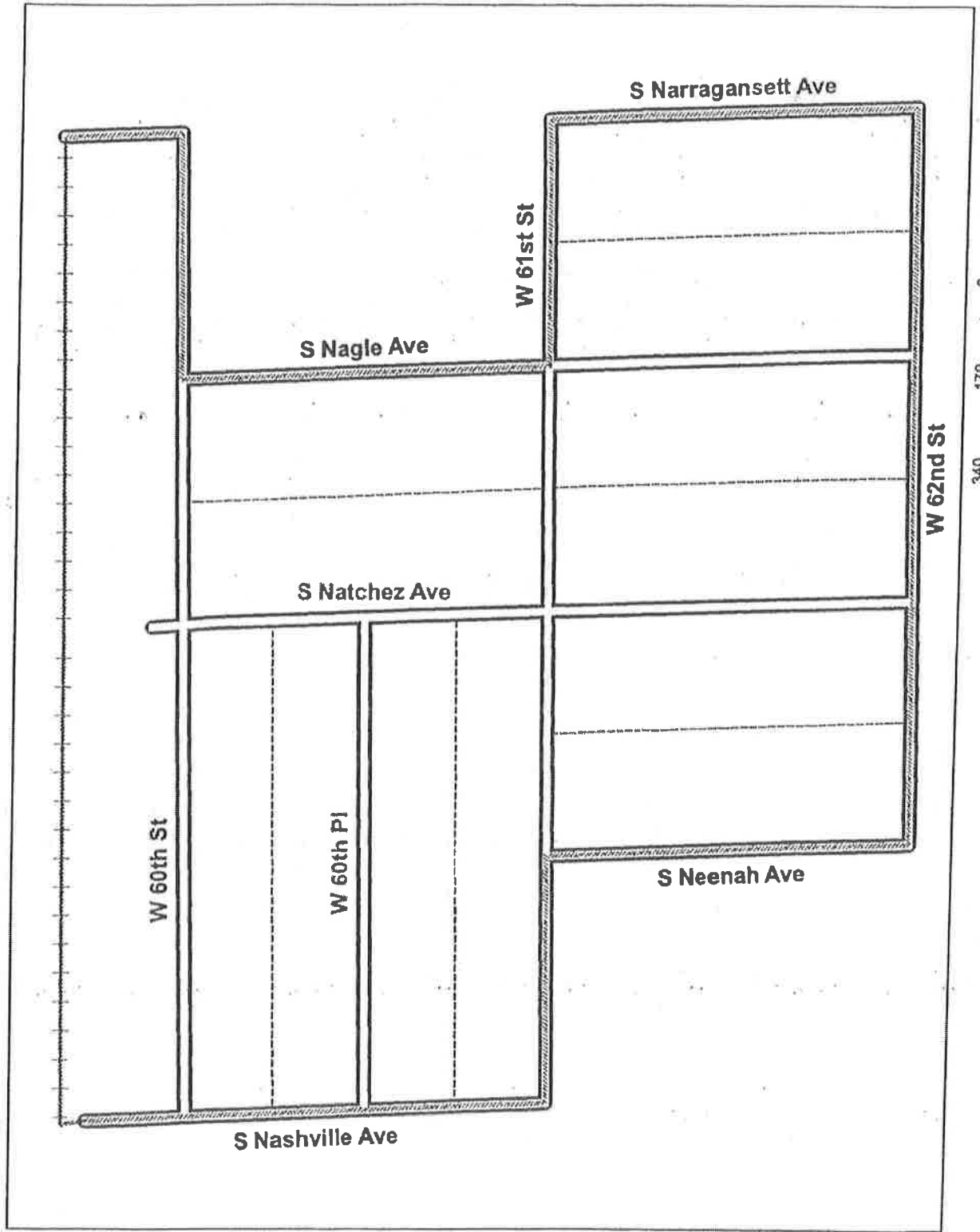


Alderman Marty Quinn, 13th Ward










PCT 20 WARD 13

Beginning at the intersection of S. Nashville Av. and the Branch of C R.R., thence east on the Branch of C R.R. to S. Narragansett Av., thence south on S. Narragansett Av. to W. 60th St., thence west on W. 60th St. to S. Nagle Av., thence south on S. Nagle Av. to W. 61st St., thence east on W. 61st St. to S. Narragansett Av., thence south on S. Narragansett Av. to W. 62nd St., thence west on W. 62nd St. to S. Neenah Av., thence north on S. Neenah Av. to W. 61st St., thence west on W. 61st St. to S. Nashville Av. and thence north on S. Nashville Av. to the place of the beginning.

PCT 20 WARD 13



Legend

-  Precinct Boundary
-  Freeway
-  Major Street
-  Local Street
-  Service Drive
-  Ramp
-  Alley
-  Streams
-  Railroad

Board of Elections
 City of Chicago
 69 W Washington, Suite 600
 Chicago, IL 60602
 312-269-7900
www.chicagoelections.com



September 19, 2012