



OFFICE OF THE CITY CLERK
CITY OF CHICAGO
ANNA VALENCIA

NOTICE OF INTENT FORM

1. Submit a complete and accurate description of the precinct you wish to restrict.

The description of the precinct boundaries of the 41st Precinct of the 13th Ward of the City of Chicago in the County of Cook and the State of Illinois, as such precinct existed as of the last General Election, is as follows:

please see attached.

2. Please select the scope of restriction sought for the 41 Precinct of the 13 Ward:

A: Restricting Shared Housing Units and Vacation Rentals

- Restrict all new or additional *shared housing units AND vacation rentals*.
 Restrict all new or additional *shared housing units*.
 Restrict all new or additional *vacation rentals*.

OR

B: Restricting Shared Housing Units and Vacation Rentals that are NOT their owner's Primary Residence:

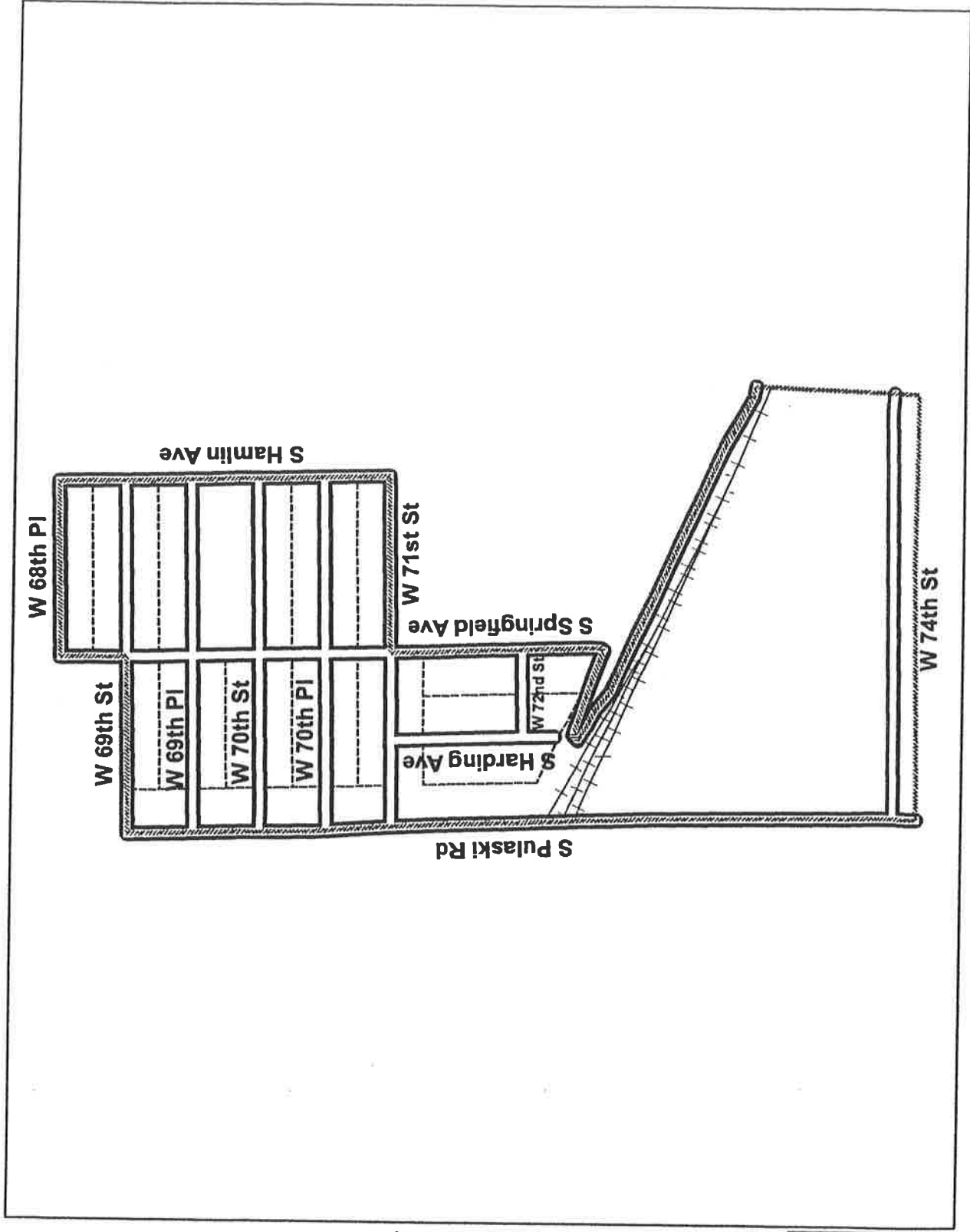
- Restrict all new or additional *shared housing units AND vacation rentals* that **ARE NOT** their owner's or tenant's primary residence.
 Restrict all new or additional *shared housing units* that **ARE NOT** their owner's or tenant's primary residence
 Restrict all new or additional *vacation rentals* that **ARE NOT** their owner's or tenant's primary residence.

Gullesmina Alvarado Gullesmina Alvarado 5-16-18
Petitioner Name Signature Date










PCT 41 WARD 13

Beginning at the intersection of S. Pulaski Rd. and W. 69th St., thence east on W. 69th St. to S. Springfield Av., thence north on S. Springfield Av. to W. 68th Pl., thence east on W. 68th Pl. to S. Hamlin Av., thence south on S. Hamlin Av. to W. 71st St., thence west on W. 71st St. to S. Springfield Av., thence south on S. Springfield Av. to the end point of the alley northeast of the Chicago Belt R.R., thence northwest, southwest and southeast from the end point of the alley northeast of the Chicago Belt R.R. to S. Ridgeway Av. (extended), thence south on S. Ridgeway Av. (extended) to W. 75th St. (extended from the east) thence west on W. 75th St. (extended from the east) to S. Pulaski Rd., and thence north on S. Pulaski Rd. to the place of beginning.

PCT 41 WARD 13



Legend

-  Precinct Boundary
-  Freeway
-  Major Street
-  Local Street
-  Service Drive
-  Ramp
-  Alley
-  Streams
-  Railroad

Board of Elections
 City of Chicago
 69 W Washington, Suite 600
 Chicago, IL 60602
 312-269-7900
www.chicagoelections.com

September 19, 2012

